



ACTIVITY PACK



PICK UP YOUR FREE NATIONAL PARK GUIDE MAPS AND MINI MAP ACTIVITY GUIDE AT YOUR LOCAL AAA BRANCH!



WORD SEARCH

CAN YOU FIND ALL 62?

ALASKA

1. DENALI
2. GATES OF THE ARCTIC
3. GLACIER BAY
4. KATMAI
5. KENAI FJORDS
6. KOBUK VALLEY
7. LAKE CLARK
8. WRANGELL – ST. ELIAS

ARIZONA

9. GRAND CANYON
10. PETRIFIED FOREST
11. SAGUARO

ARKANSAS

12. HOT SPRINGS

CALIFORNIA

13. CHANNEL ISLANDS
14. DEATH VALLEY
15. JOSHUA TREE
16. KINGS CANYON
17. LASSEN VOLCANIC
18. PINNACLES
19. REDWOOD
20. SEQUOIA
21. YOSEMITE

COLORADO

22. BLACK CANYON OF THE GUNNISON
23. GREAT SAND DUNES
24. MESA VERDE
25. ROCKY MOUNTAIN

FLORIDA

26. BISCAYNE
27. DRY TORTUGAS
28. EVERGLADES

HAWAII

29. HALEAKALA
30. HAWAII VOLCANOES

INDIANA

31. INDIANA DUNES

KENTUCKY

32. MAMMOTH CAVE

MAINE

33. ACADIA

MICHIGAN

34. ISLE ROYALE

MINNESOTA

35. VOYAGEURS

MISSOURI

36. GATEWAY ARCH

MONTANA

37. GLACIER

E Y A G M P E T R I F I E D F O R E S T L V R O S O I X D I
B L C R R E F V V S M U I K U C U Y A H O G A V A L L E Y X
B A A A O U Q T I N Y Z T Z E L A Y O R E L S I L Y L P U G
I S D N C S N Z R I O K J I B Y E L L A V H T A E D B G R S
G S I D K D B N G A S H A W A I I V O L C A N O E S R A E O
B E A C Y N R Q I T E A M A M M O T H C A V E U U E N H T H
E N C A M A C C N N M E G J O S H U A T R E E K A D C U A H
N V A N O L X L I U I V C U B O R A U G A S Z T T R L L O V
D O R Y U N M S S O T A X I T D E N A L I K S E A A E T M R
N L L O N O O E L M E C L E E R A G N O C M T I K A S F D E
G C S N T Y U L A E K D S S K Z O F S F O O G E K P X C F I
R A B T A N N C N P T N L E J Q J T A K N Y C A R H I X G C
E N A C I A T A D U K I N G S C A N Y O N L L I S R O T A A
A I D W N C R N S L Q W U A U Z I M N R A A N A B X N H T L
T C C L U B A N G A E W Y N O D O O D R D G T Q H R I E E G
B B A I R X I I S D Z T E I L U I N K B S M J A E D C O S F
A U V K W G N P I A M T A K N Z R H A O D N A N E H S D O F
S U E N O S I N N U G E H T F O N O Y N A C K C A L B O F E
I A R U C K E H Q G P M A M E R I C A N S A M O A L E R T E
N Y N M Z Q R S E C R I N I J N E D C R A T E R L A K E H R
U Q S A I O U Q E S N P Z S E D A L G R E V E B J Q O R E L
V S E N U D D N A S T A E R G G A T E W A Y A R C H K O A O
O M E S A V E R D E R Q S A I L E T S L L E G N A R W O R T
Y N K H K F U R N C S D N A L S I L E N N A H C I L G S C I
A Z V Z K I Z T H G L A C I E R B A Y G B I S C A Y N E T P
G E D O O W D E R S E D A C S A C H T R O N F H M V D V I A
E B S D R O J F I A N E K J I I N D I A N A D U N E S E C C
U Q B R Y C E C A N Y O N K O B U K V A L L E Y L I M L U P
R C E V V L I B Y E L L O W S T O N E C I P M Y L O Z T W Z
S A V B A D L A N D S N W H I T E S A N D S L L F I R Q O E

NEVADA

38. GREAT BASIN

NEW MEXICO

39. CARLSBAD CAVERNS
40. WHITE SANDS

NORTH DAKOTA

41. THEODORE ROOSEVELT

OHIO

42. CUYAHOGA VALLEY

OREGON

43. CRATER LAKE

SOUTH CAROLINA

44. CONGAREE

SOUTH DAKOTA

45. BADLANDS
46. WIND CAVE

TENNESSEE

47. GREAT SMOKY MOUNTAINS

TEXAS

48. BIG BEND
49. GUADALUPE MOUNTAINS

UTAH

50. ARCHES
51. BRYCE CANYON
52. CANYONLANDS
53. CAPITOL REEF
54. ZION

VIRGINIA

55. SHENANDOAH

WASHINGTON

56. MOUNT RAINIER
57. NORTH CASCADES
58. OLYMPIC

WYOMING

59. GRAND TETON
60. YELLOWSTONE

AMERICAN SAMOA

61. AMERICAN SAMOA


UNITED STATES VIRGIN ISLANDS

62. VIRGIN ISLANDS

WE ♥ NATIONAL PARKS

PRESENTED BY AAA.COM

YOSEMITE NATIONAL PARK



WE  NATIONAL PARKS

PRESENTED BY AAA.COM

SEQUOIA NATIONAL PARK



WE  NATIONAL PARKS

PRESENTED BY AAA.COM


CROSSWORD PUZZLE

ACROSS

2. HIKING PATHS
3. FEATHERED FRIEND
6. PACKED MEAL EATEN OUTDOORS
7. NARROW CANOE-LIKE BOAT
8. DEEP VALLEY WITH A STREAM FLOWING THROUGH IT
10. LARGE, SLOW MOVING BODY OF ICE
12. FOOT OF AN ANIMAL
14. TASTY BONFIRE TREATS MADE WITH GRAHAM CRACKERS, MARSHMALLOWS, AND CHOCOLATE
15. DEVICE USED TO TAKE PHOTOS OF LANDSCAPES
16. SMALL HOUSES MADE OF LOGS

DOWN

1. ACTIVITY WITH TENTS AND SLEEPING BAGS
3. BAG TO CARRY YOUR GEAR WHILE HIKING
4. ECO-FRIENDLY WAY TO DISPOSE OF PAPER, PLASTIC, AND GLASS
5. LARGE DEER WITH CURVED ANTLERS
8. TOOL USED FOR NAVIGATION
9. LANDFORM THAT IS TALLER THAN A HILL WITH STEEP SLOPES AND A PEAK
10. HORSESHOES AND CORNHOLE ARE ___ THAT YOU CAN PLAY OUTDOORS
11. THE RIO GRANDE AND MISSISSIPPI ARE EXAMPLES OF THESE BODIES OF WATER
13. ANOTHER NAME FOR A FOREST OR THICK GROWTH OF TREES
15. BABY BEAR



3 DOWN




15 ACROSS



8 DOWN

JOSHUA TREE NATIONAL PARK



WE  NATIONAL PARKS

PRESENTED BY AAA.COM

ANIMAL TRACKERS





HOW TO PLAY

THE YOUNGEST
PLAYER GOES
FIRST.

EACH PLAYER
CONNECTS
TWO DOTS. (NO
DIAGONAL LINES)

THE PLAYER
TO COMPLETE
A SQUARE
COLLECTS THAT
ANIMAL.

ONCE ALL
SQUARES ARE
COMPLETED,
THE PLAYER
WITH THE MOST
ANIMALS WINS.



PLAYER 1

PLAYER 2

_____	_____	_____	_____	_____	_____
_____	_____	_____	_____	_____	_____




WE  NATIONAL PARKS

PRESENTED BY AAA.COM



DEATH VALLEY NATIONAL PARK




WE  NATIONAL PARKS

PRESENTED BY AAA.COM

PUZZLE ANSWERS

CROSSWORD ANSWERS



WORD SEARCH ANSWERS

